











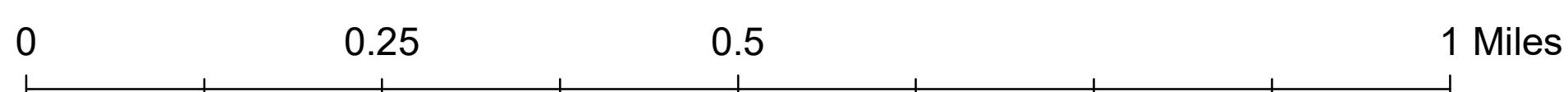


VILLAGE OF PAW PAW ZONING, 2017

- | | | | |
|---|--------------------------------------|---|-----------------------------------|
|  | (VRAPUD) VILLAGE REVITALIZATION AREA |  | (i-1) LIGHT INDUSTRIAL |
|  | (r-1) SINGLE FAMILY RESIDENTIAL |  | (i-2) GENERAL INDUSTRIAL |
|  | (r-2) 1 & 2 FAMILY RESIDENTIAL |  | (b-1) LOCAL BUSINESS |
|  | (r-m) MULTI-FAMILY RESIDENTIAL |  | (b-2) GENERAL BUSINESS |
|  | (p) PARKING |  | (r-o) RESTRICTED OFFICE |
|  | (mh) MOBILE HOME |  | (c-b-d) CENTRAL BUSINESS DISTRICT |



Van Buren County GIS
2017
(269) 657-8243
www.vbco.org



last updated 09-04-17